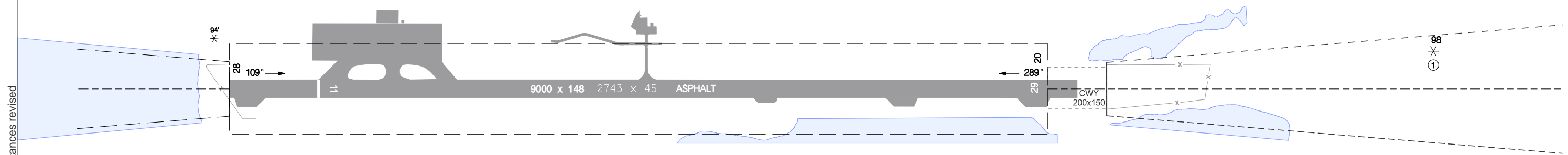
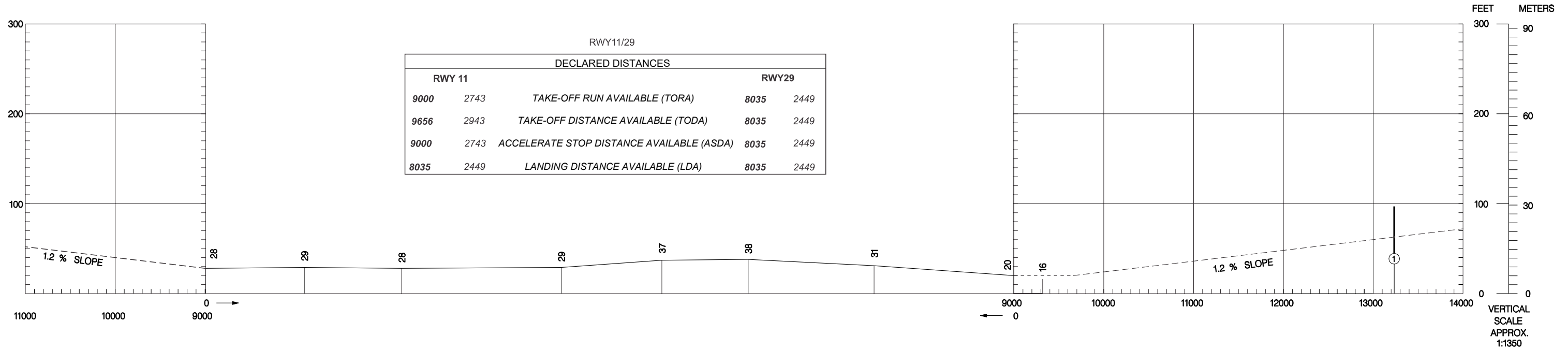


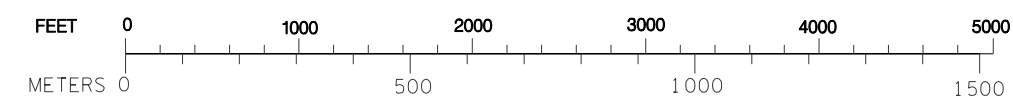
DIMENSIONS IN FEET/ METRES
ELEVATIONS IN FEET

AERODROME OBSTACLE CHART - ICAO
TYPE A - OPERATING LIMITATIONS

A.N.R. ROBINSON (TTCP)
SCARBOROUGH, TOBAGO



HORIZONTAL SCALE APPROXIMATELY 1:13500



CHANGE: RWY29 declared distances revised

LEGEND	PLANVIEW	PROFILE
IDENTIFICATION NUMBER	①	
MOBILE OBSTACLE	—	INSIDE ① OUTSIDE ②
POLE, TOWER, SPIRE, ANTENNA	△	
TREE	*	

INTENTIONALLY LEFT BLANK