

AERODROME CHART - ICAO	N 11 08 59 W 060 49 56	AERODROME ELEV 38	ROBINSON GROUND - 121.7 ROBINSON TOWER - 118.4 PIARCO APPROACH - 119.0,119.55 ROBINSON TERMINAL ATIS - 132.2	DIMENSIONS IN FEET (METRES) ELEVATIONS IN FEET BEARINGS ARE MAGNETIC	A.N.R. ROBINSON (TTCP) SCARBOROUGH, TOBAGO
------------------------	---------------------------	-------------------	-----------------------------------------------------------------------------------------------------------------------	----------------------------------------------------------------------------	-----------------------------------------------

**RESTRICTIONS**  
 - NO VFR FLIGHTS PERMITTED AT NIGHT  
 - RWY 11 RIGHT HAND TRAFFIC PATTERN  
 - TAXIING/PARKING:  
 - MEDIUM/HEAVY TURBO JET AIRCRAFT MUST BE TOWED OUT PRIOR TO ENGINE START  
 - COMMERCIAL TURBO PROP AND PISTON AIRCRAFT MUST SHUT DOWN ENGINES DURING INTRANSIT STOPS  
 - CIRCLING NOT AUTHORIZED NORTH OF RWY11/29

**CAUTION**  
 - BIRDS ON APPROACH RWY11

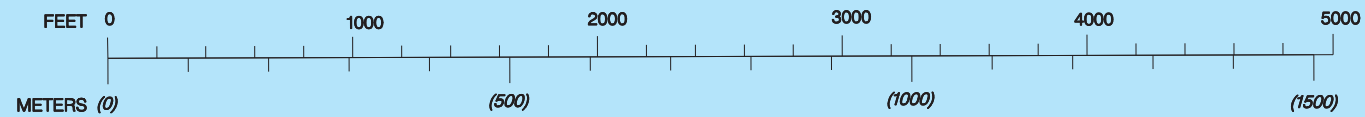
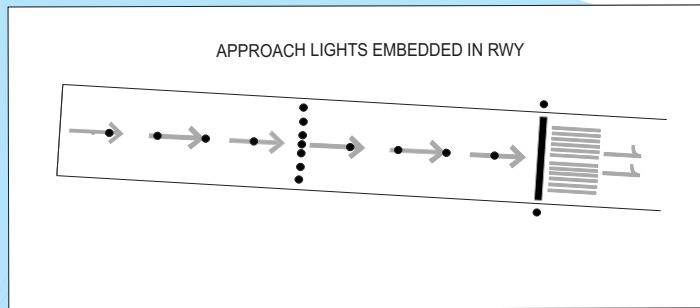
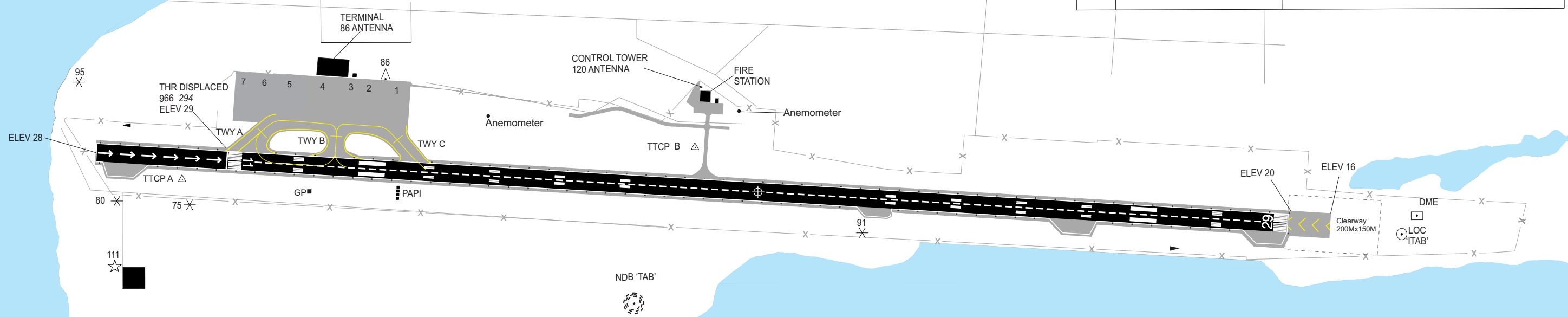
**NOTES**  
 - RUNWAY END SAFETY AREA AVAILABLE RWY 11  
 - BLAST FENCE ERECTED ON SOUTH WESTERN END OF AIRFIELD

**CHANGES**  
 Redesignation Control Points A & B, Control Point C removed.  
 Adjustment of Restrictions.

VAR 15° W  
(2011)

RWY 11	LENGTH: 2803M WIDTH: NORTH WESTERN SIDE 80M NORTH EASTERN SIDE 80M SOUTH EASTERN SIDE 58M SOUTH WESTERN SIDE(to Blast Fence) 96M
RWY 29	LENGTH: 2803M WIDTH: NORTH WESTERN SIDE 80M NORTH EASTERN SIDE 80M SOUTH EASTERN SIDE 58M SOUTH WESTERN SIDE(to Blast Fence) 96M

AIRCRAFT PARKING		
SPOT	COORDINATES	REMARKS
1	N11 09 06.95 W060 50 18.52	FOR HEAVY AIRCRAFT TO B747- 400. TWO FUEL PITS
2	N11 09 07.09 W060 50 20.52	FOR MEDIUM AIRCRAFT UP TO DASH 8. TWO FUEL PITS
3	N11 09 07.20 W060 50 22.00	FOR MEDIUM AIRCRAFT UP TODASH 8
4	N11 09 07.34 W060 50 24.01	FOR HEAVY AIRCRAFT UP TO B747-400. TWO FUEL PITS
5	N11 09 07.14 W060 50 26.07	FOR MEDIUM AIRCRAFT UP TO DASH 8.
6	N11 09 07.23 W060 50 27.27	FOR MEDIUM AIRCRAFT UP TO DASH 8.
7	N11 09 07.33 W060 50 29.34	FOR HEAVY AIRCRAFT UP TO B747-400. ALSO PARKING AREA FOR GA AIRCRAFT/HELICOPTERS. CAN HOLD UP TO SIX (6) SMALL ACFT ALL ORIENTED WEST/EAST. MEDIUM AND HEAVY ACFT WILL NOT BE ACCOMMODATED IN THIS SPOT WHEN USED FOR SMALL ACFT PARKING.



LEGEND	
MARINE BEACON	★
AERODROME REFERENCE POINT	⊕
SURVEY STATION	△
BUILDING	■
ROAD /RAMP /TAXIWAY (GRAY)	—
FENCE (GRAY)	— x —
WINDSOCK	▶
TREE	✕
POLE, TOWER, SPIRE, ANTENNA, ETC.	△
NAVAID	⊙

RWY	LIGHTING / RWY SURFACE	LANDING BEYOND		TAKE - OFF RUN AVAILABLE		WIDTH	THR COORDINATES	DIRECTION	BEARING STRENGTH
		THRESHOLD	GLIDE SLOPE						
11	HIRL SALS PAPI - R (3°)	8033	(2449)	8999	(2743)	148	N 11 09 01.39 W 060 50 31.40	109°	RWY 11/29 - PCN 73/F/A/W/T TWY A: PCN 62/F/A/W/T TWY B: PCN 66/F/A/W/T TWY C: 53/F/A/W/T APRON: (EAST-PKG POS 1 TO 4) - PCN 54/R/A/W/T; (WEST-PKG POS 5 TO 7)- PCN 43/R/A/W/T
29	HIRL	8999	(2743)	8999	(2743)	(45)	N 11 08 55.56 W 060 49 10.92	289°	